

GOOD YEAR BOOKS

Sample Pages

Sample pages from this product are provided for evaluation purposes. The entire product is available for purchase at www.socialstudies.com or www.goodyearbooks.com

To browse eBook titles, visit
<http://www.goodyearbooks.com/ebooks.html>

To learn more about eBooks, visit our help page at
<http://www.goodyearbooks.com/ebookshelp.html>

For questions, please e-mail access@goodyearbooks.com

Free E-mail Newsletter—Sign up Today!


To learn about new eBook and print titles, professional development resources, and catalogs in the mail, sign up for our monthly e-mail newsletter at
<http://www.goodyearbooks.com/newsletter/>

For more information:

10200 Jefferson Blvd., Box 802, Culver City, CA 90232
Call: 800-421-4246 • Fax: 800-944-5432 (U.S. and Canada)
Call: 310-839-2436 • Fax: 310-839-2249 (International)

Copyright notice: Copying of the book or its parts for resale is prohibited.

THE WHOLE EARTH GEOGRAPHY BOOK



Anthony D. Fredericks

*Illustrated by
Rebecca N. Fredericks*

 GOOD YEAR BOOKS

To Dave Dunn
For early mornings filled with hot chocolate, good
conversation, and a puzzle or two!

♥ GOOD YEAR BOOKS

are available for most basic curriculum subjects plus many enrichment
areas. For more Good Year Books, contact your local bookseller or
educational dealer. For a complete catalog with information about other
Good Year Books, please write to:

Good Year Books

A Division of Social Studies School Service
10200 Jefferson Boulevard
Culver City, CA 90232-0802
www.goodyearbooks.com
(800) 421-4246

Copyright © 1990 Good Year Books
All Rights Reserved.
Printed in the United States of America.

ISBN 978-1-59647-349-2
Previous ISBN 0-673-38639-2

This publication is protected by copyright and permissions should
be obtained from the publisher prior to any prohibited reproduction,
storage in a retrieval system, or transmission in any form or by any
means, electronic, mechanical, photocopying, recording, or likewise.
Only portions of this book intended for classroom use may be
reproduced without permission in writing from the publisher. For
information regarding permission(s), write to Rights and Permissions
Department.

Contents

Introduction	v
Daily Problems	
U.S. Geography	1
Map and Globe Skills	11
World Geography	21
Extended Challenges	31
Answer Key	49



Daily Problems

★ U.S. Geography Cards 1–64



★ U.S. Geography

1

Which of the following states does *not* touch California?

goneor niaraoz haut deanav

★ U.S. Geography

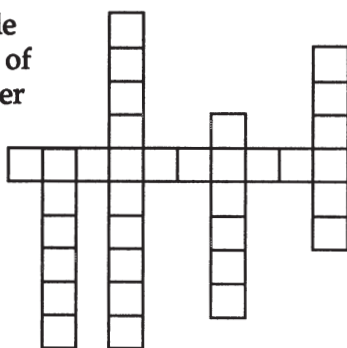
2

If you were in New Orleans and were facing west, what body of water would be on your left side?

★ U.S. Geography

3

Fill in the puzzle with the names of states that border the Pacific Ocean.



★ U.S. Geography

4

In a list of the five largest states, which of the following would *not* belong?

salaka anoiairflc setax rekwnoy

★ U.S. Geography

5

Which three states lie completely above 45°N?

★ U.S. Geography

6

If Cynthia drives from the capital of North Dakota direct to the capital of Washington, how many states will she pass through?



★ U.S. Geography


7

The fiftieth state has a characteristic shared by no other state. What is it?

★ U.S. Geography

8


Fill in the puzzle with the names of the capitals of southern states.



★ U.S. Geography

9

Fill in the puzzle with the names of states through which the Rocky Mountains run.



★ U.S. Geography

10

Which of the following states are in the Northeast?

netrovm hodai naemi nakssa

★ U.S. Geography

11

Henry left Cheyenne, Wyoming, and traveled 200 miles due east. He then traveled 200 miles due south. What state was he in then?

★ U.S. Geography

12

The largest of the Great Lakes touches three states. What are the names of those states?



★ U.S. Geography

13


Which of the following is an abbreviation for a state located in the Southwest?

MN PA AZ AL NC

★ U.S. Geography

14

Fill in the puzzle with the names of states that have the Mississippi River as part of their borders.



★ U.S. Geography

15

I am the state with the largest area and the smallest population. Who am I?

★ U.S. Geography

16

Glenda and her family are traveling through a New England state known for its potatoes. What state are they visiting?

★ U.S. Geography


17

I am the only state that does *not* have counties. Who am I?

★ U.S. Geography

18

Fill in the puzzle with the names of states through which the Continental Divide passes.



★ U.S. Geography

19

The only point in the United States where four states meet is known as _____.

★ U.S. Geography

20

The Colorado River passes through me. The Grand Canyon is within my borders. Mexico is my southern neighbor. What state am I?

★ U.S. Geography

21

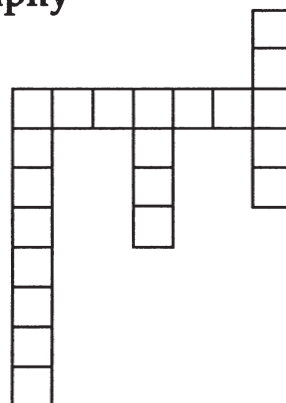
Carol traveled the length of the Rio Grande River. How many states does the river touch?



★ U.S. Geography

22

Fill in the puzzle with the names of states beginning with the letter *I*.



★ U.S. Geography


23

I am the only state split in two by a body of water. Who am I?

★ U.S. Geography

24

The Olympic Mountains, the Columbia River, and the Cascade Range are all part of my geography. What state am I?



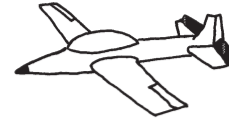
★ U.S. Geography 25

Put a T in front of each true statement and an F in front of each false statement.

- _____ Chicago is the state capital of Illinois.
- _____ The Missouri River forms part of the border of Kansas.
- _____ Mt. Whitney is the highest mountain in the United States.
- _____ New Hampshire is next to a foreign country.

★ U.S. Geography 26

Taj lives in the largest city in northern California. His cousin Angela lives in a midwestern state, the capital of which is the last name of a U.S. president. If Taj flies directly to his cousin's home, which states will he pass over?



★ U.S. Geography 27

Which of the following deserts is in the United States?

- Atacama
- Mojave
- Sahara
- Gobi

★ U.S. Geography 28

Match the following by drawing lines from the items on the left to the corresponding items on the right.

- | | |
|-------|------------|
| state | Atlanta |
| city | Ohio |
| | New Jersey |
| | Helena |
| | Boston |

★ U.S. Geography 29

Match the following by drawing lines from the items on the left to the corresponding items on the right.

- | | |
|-----------------|------------|
| Great Salt Lake | Arizona |
| Death Valley | California |
| Grand Canyon | Idaho |
| Snake River | Utah |

★ U.S. Geography 30

I am the only national park in the state that has Santa Fe as its capital. Who am I?

★ U.S. Geography 31

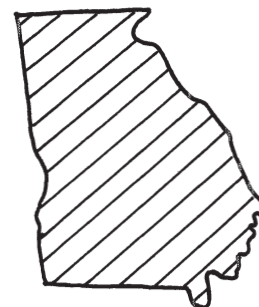
Carrie lives in a state that has a foreign country, a famous river, and the most populous U.S. state as parts of its border. What is the capital of Carrie's state?



★ U.S. Geography 32

Which of the following is *not* a city in Georgia?

- Athens
- Miami
- Atlanta
- Columbus



★ U.S. Geography 33

The geographical center of the United States is located in which state?

★ U.S. Geography 34

The Mississippi River forms part of the border of which states?

★ U.S. Geography 35

Which of the following states has a desert?

CA MN FL WA PA

★ U.S. Geography 36

Match the following by drawing lines from the items on the left to their corresponding items on the right.

Northeast
Southeast
Midwest
West

Arkansas
Vermont
Oregon
Illinois

★ U.S. Geography 37

I am the lowest place in the United States. Which state is located directly east of me?

★ U.S. Geography 38

Which of the following states has the Atlantic Ocean as part of its border?

angiiirv torvnme nghiaicm aaaambl



★ U.S. Geography 39

Which two states have four 90° corners?

★ U.S. Geography 40

Molly lives in a state that has a large river, a great lake, and the "Dairy State" as parts of its border. What is the largest city in Molly's state?


★ U.S. Geography 41

Which of the following states does *not* have Canada as part of its border?

oaihd aadinin torvnme aanmnto

★ U.S. Geography 42

Fill in the puzzle with the names of the five largest states.




★ U.S. Geography 43

The Missouri River forms part of my boundary. The Mississippi River forms another part of my boundary. South Dakota forms another part of my boundary. What state am I?

★ U.S. Geography 44

Which states have compass terms in their names?



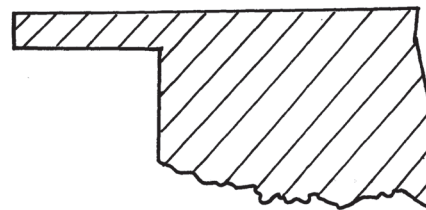
★ U.S. Geography 45

This state borders a foreign country, but does *not* border another state. Which state is it?

★ U.S. Geography 46

Which of the following states does *not* have Oklahoma as part of its border?

sxtae iusirosm ssaank giownmy



★ U.S. Geography 47

Hawaii is to island as Florida is to

_____.

North is to Carolina as West is to

_____.

Grand Canyon is to Arizona as Yellowstone is to _____.

★ U.S. Geography 48

Tara lives in a state that has the same name as the longest river in the United States. What is the capital of the state directly to the east of Tara's state?